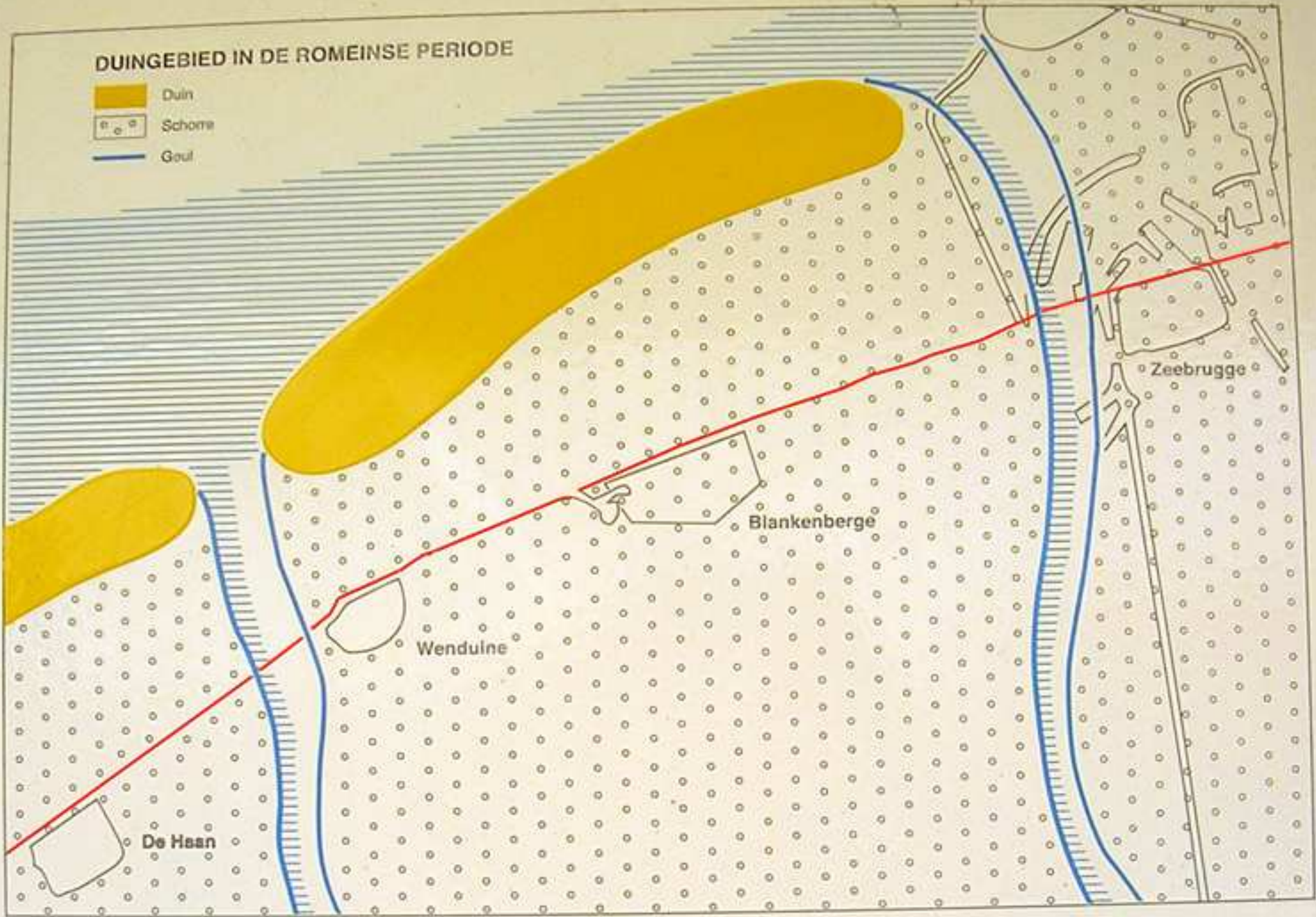
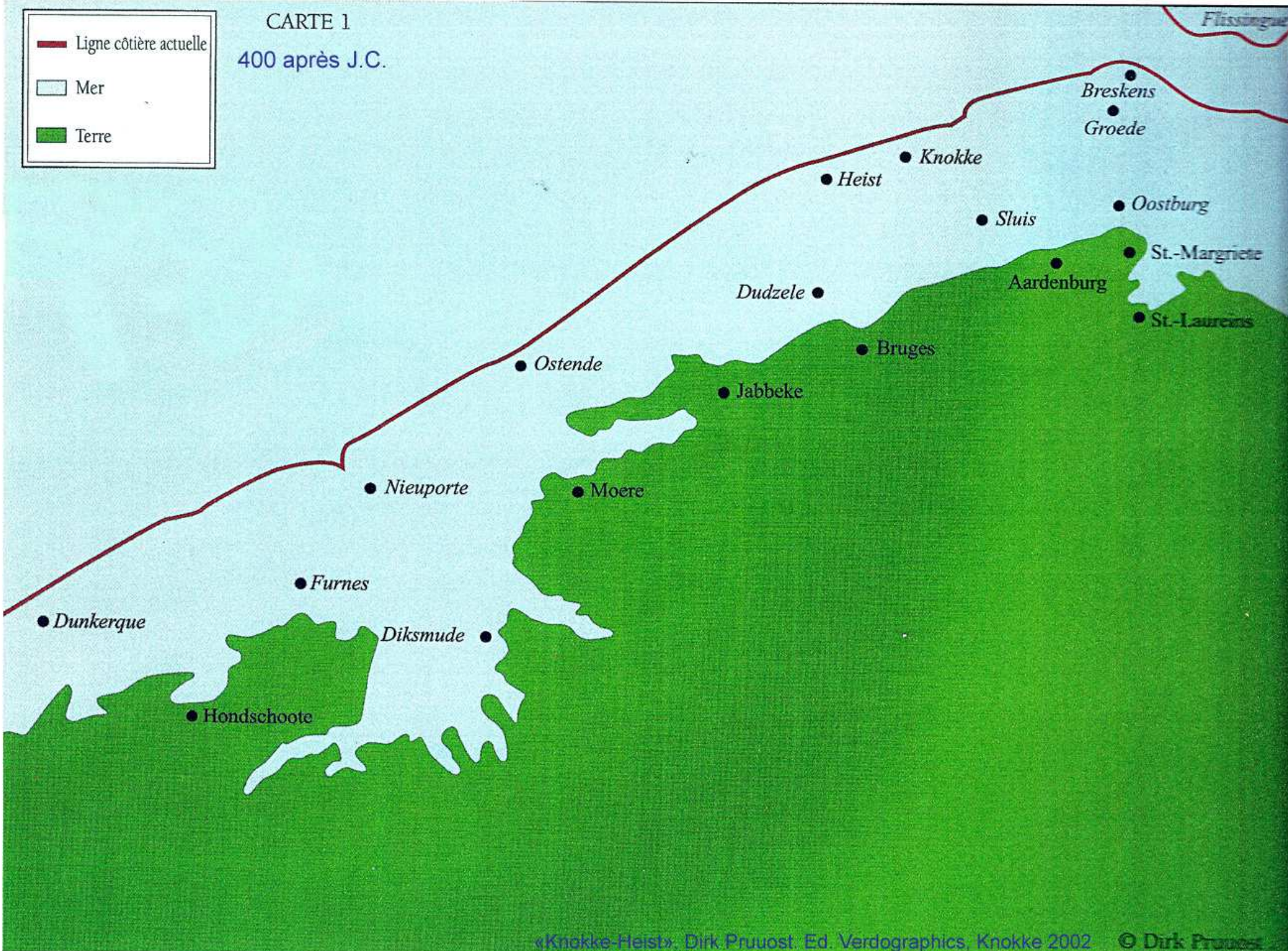
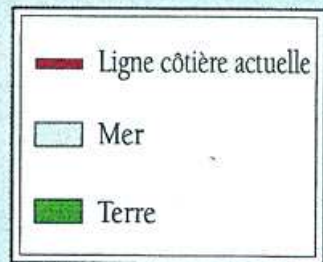


DUINGEBIED IN DE ROMEINSE PERIODE

-  Duin
-  Schorre
-  Geul



CARTE 1
400 après J.C.



NOORDZEE

OVERSTROMINGSGEBIED

BRUGGE ●

OVERSTROMINGEN EINDE 3^o EEUW TOT 8^o EEUW



NOORDZEE

OVERSTROMINGSGEBIED

Blankenbergse dijk of Gentele

BRUGGE ●



NOORDZEE

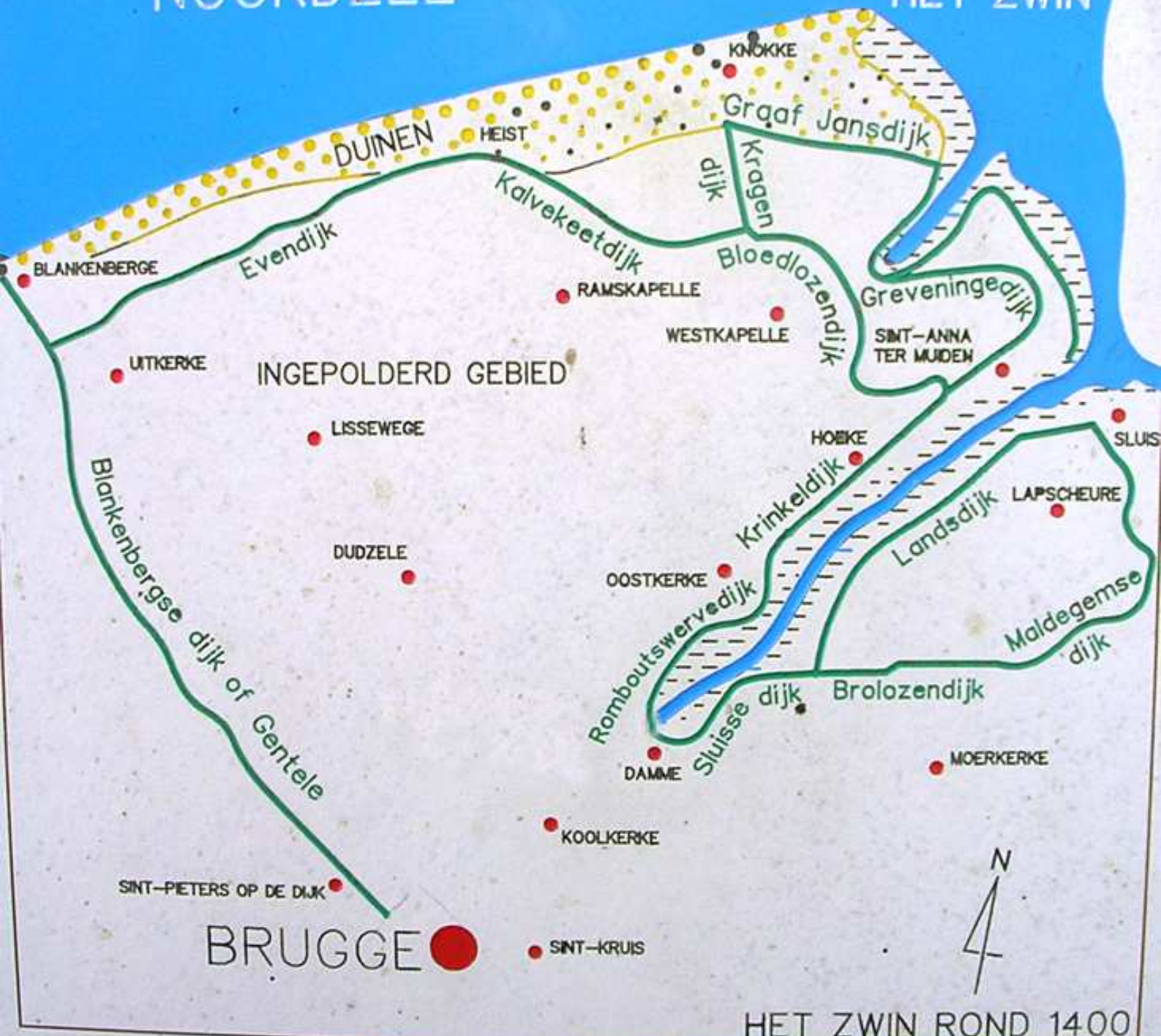
HET ZWIN



DIJKEN OP DE WESTELIJKE ZWINOEVER 1^o HELFT 12^o EEUW

NOORDZEE

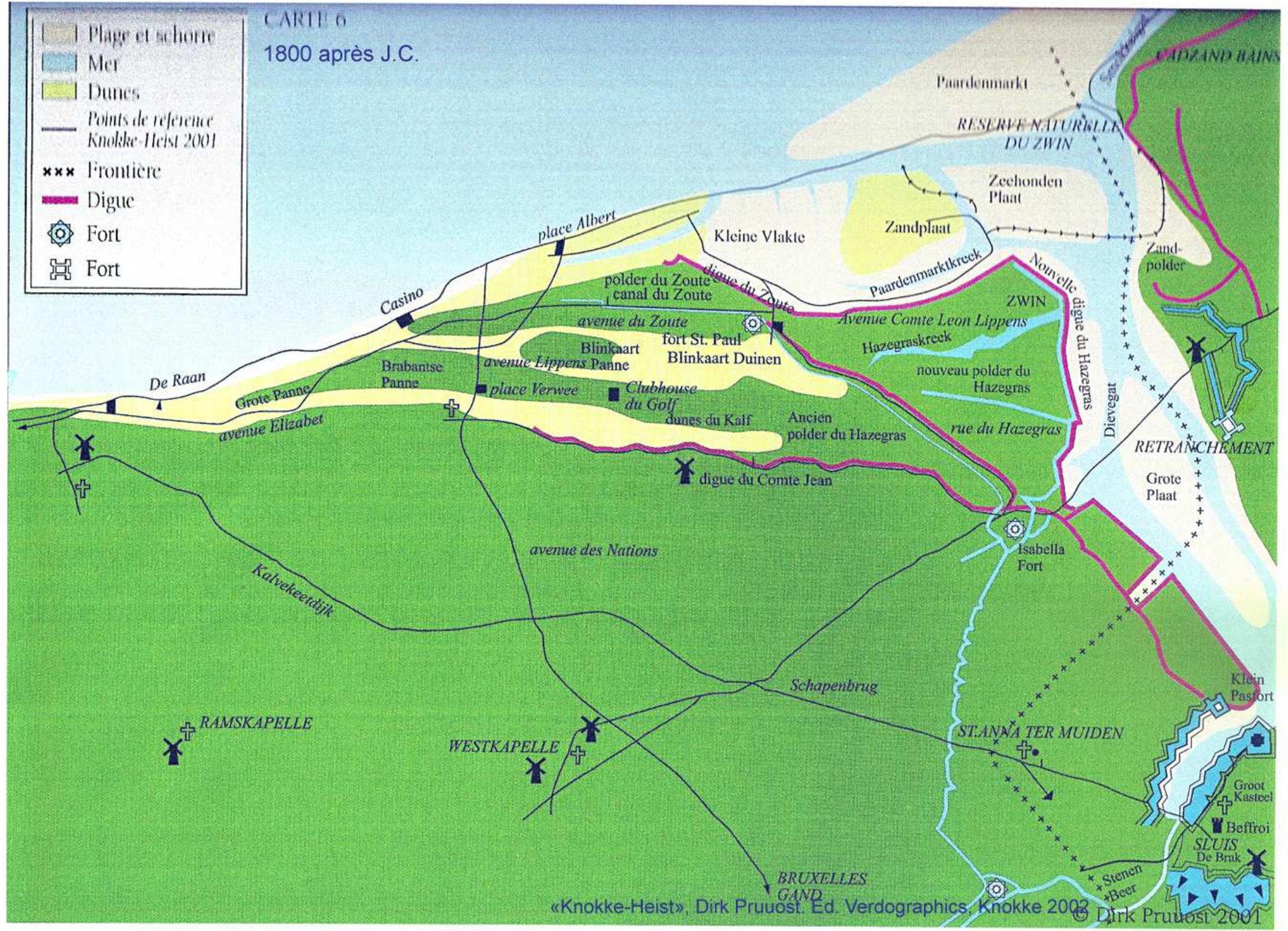
HET ZWIN

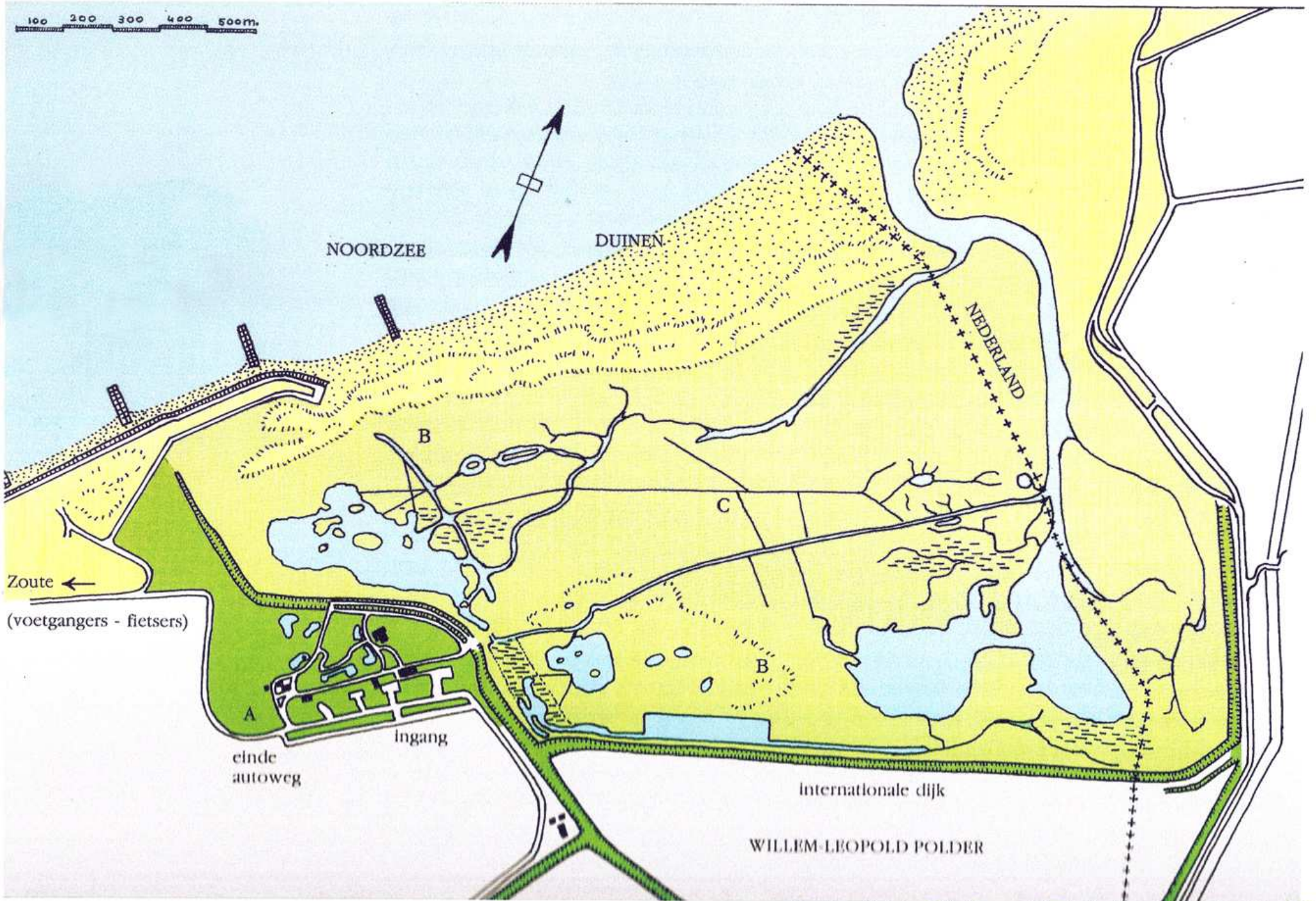


HET ZWIN ROND 1400

CARTE 6
1800 après J.C.

-  Plage et schorre
-  Mer
-  Dunes
-  Points de référence
Knokke-Heist 2001
-  Frontière
-  Digue
-  Fort
-  Fort





«Knokke-Heist», Dirk Pruuost. Ed. Verdographics, Knokke 2002