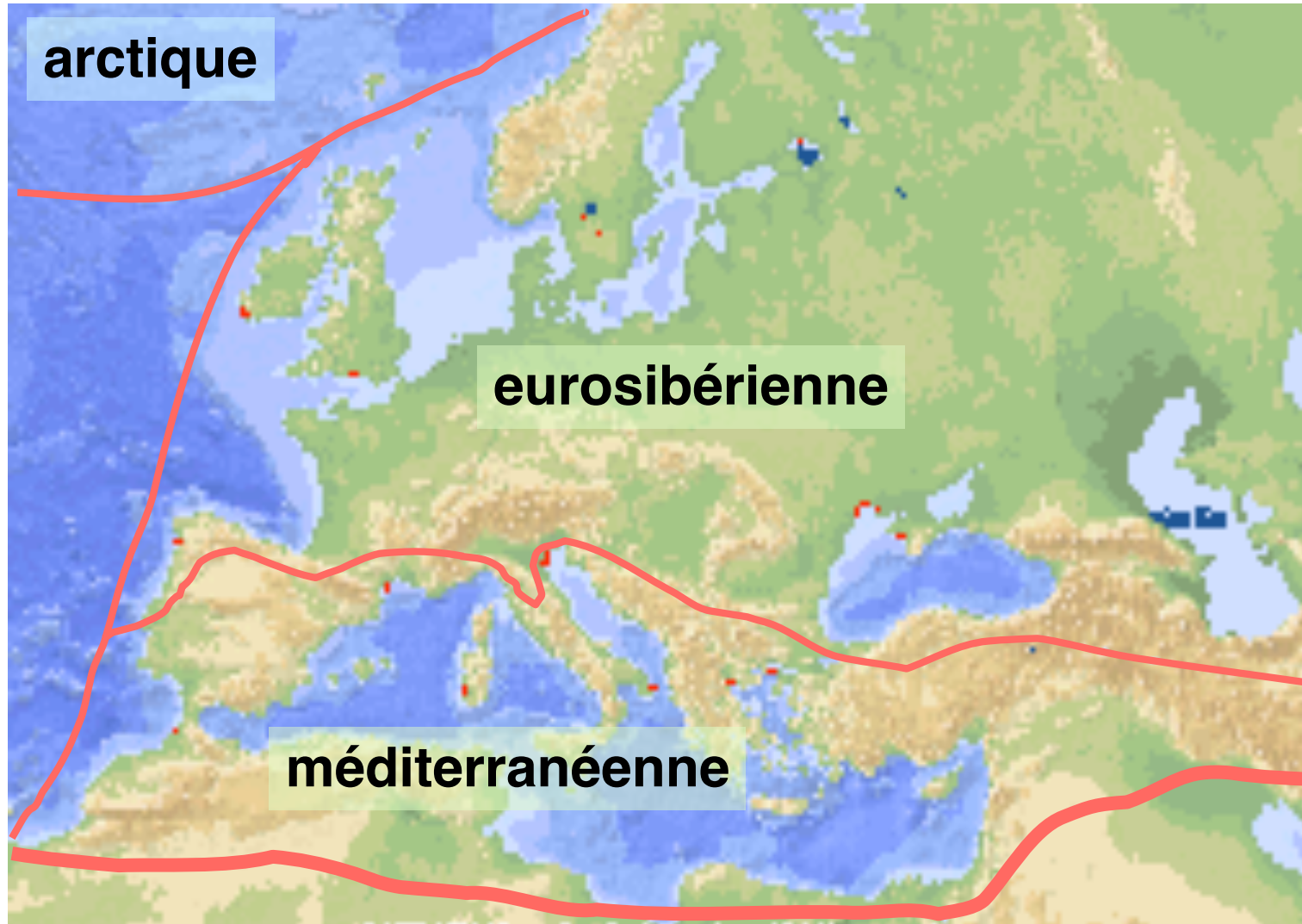
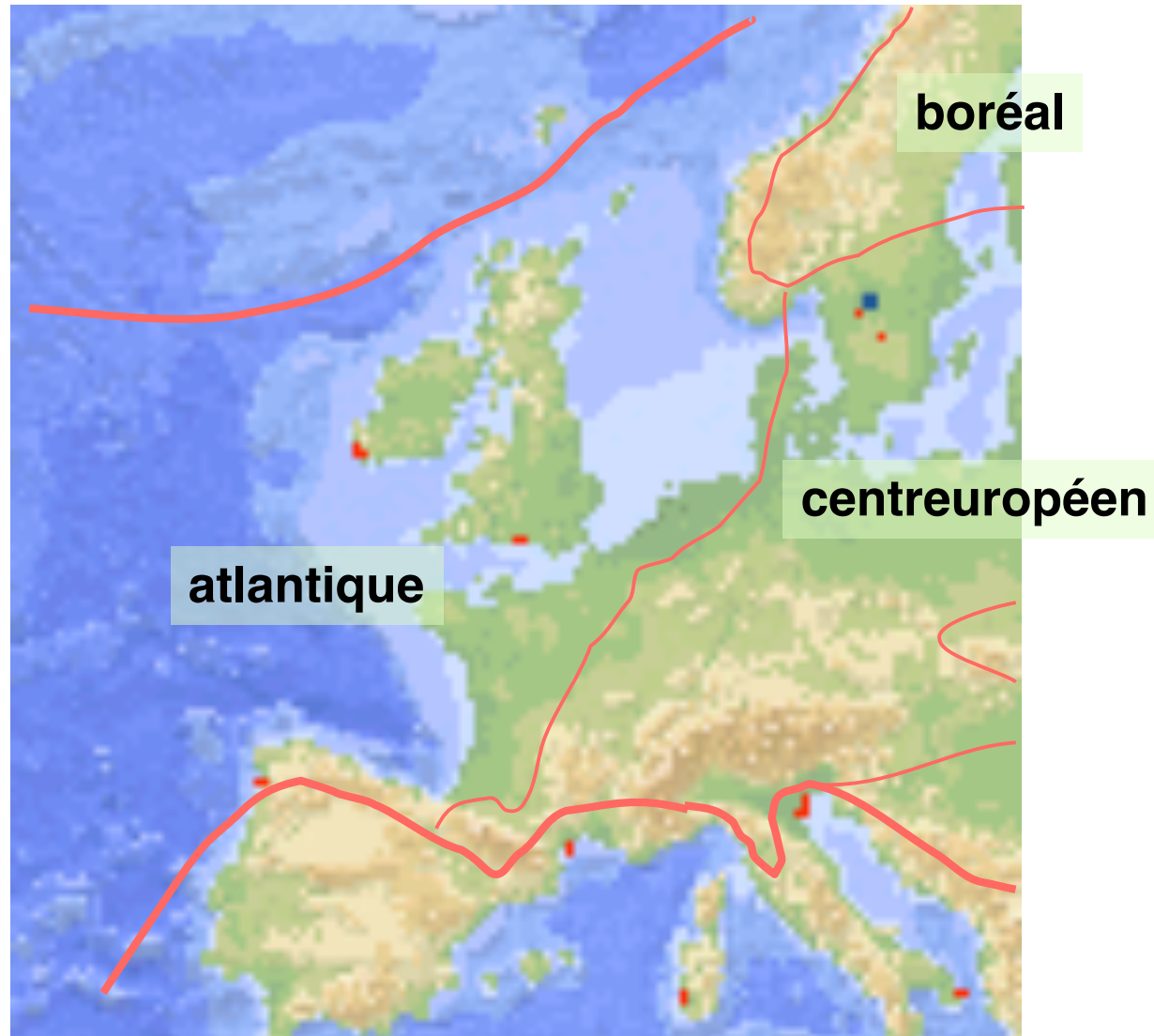


les régions phytogéographiques en Europe

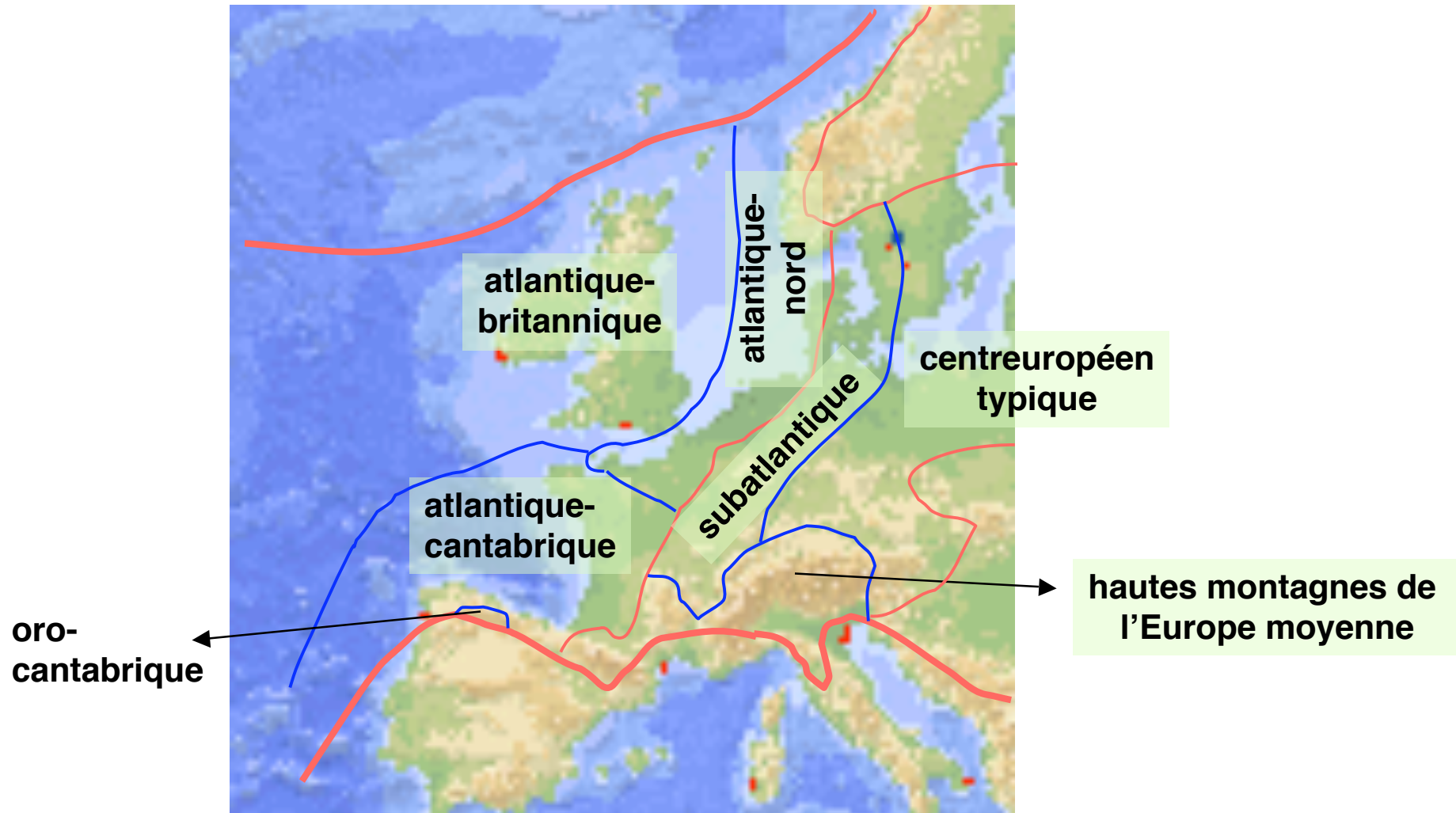
empire holarctique



les **domaines** en région eurosibérienne

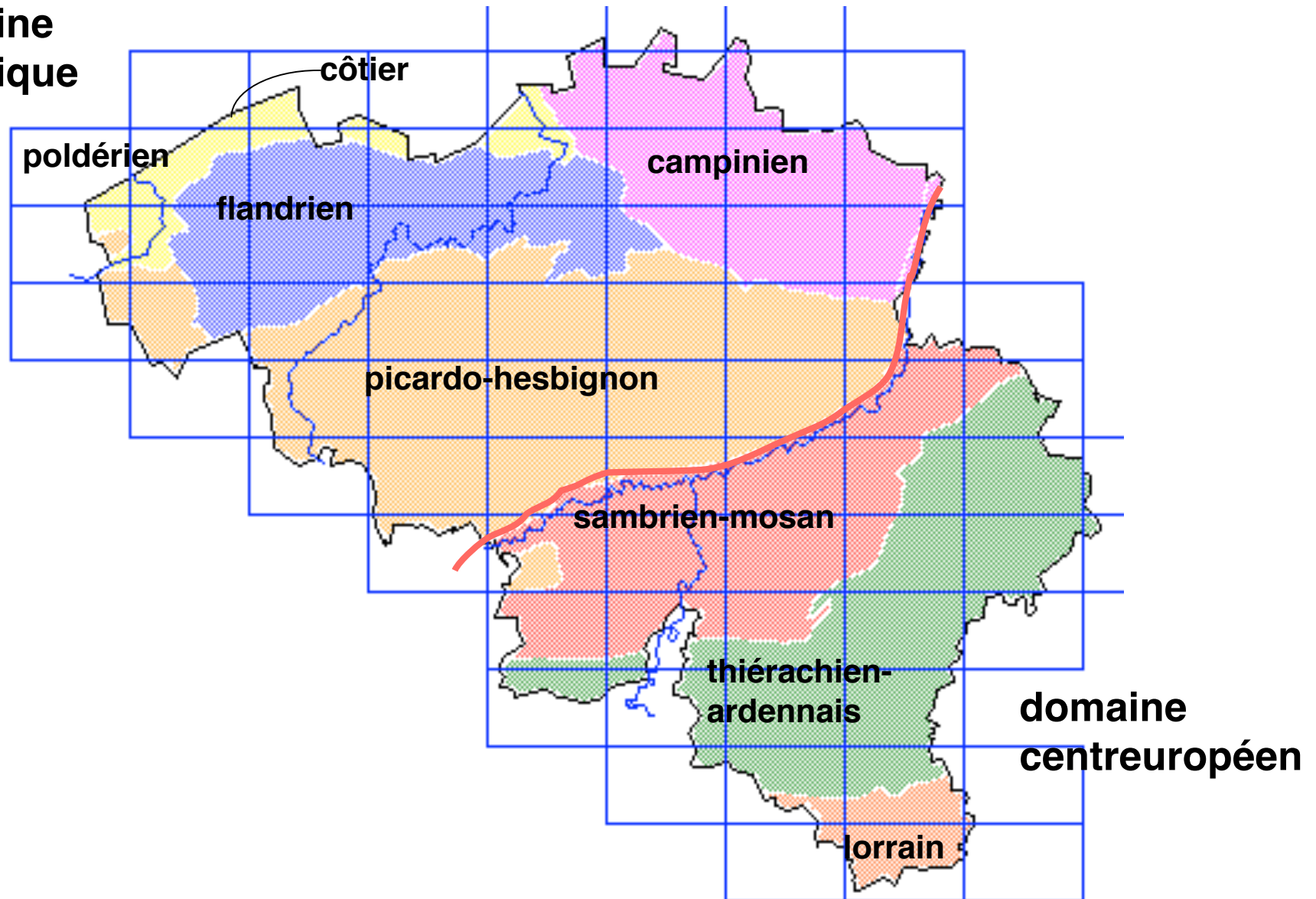


les secteurs en domaine atlantique et centreeuropéen

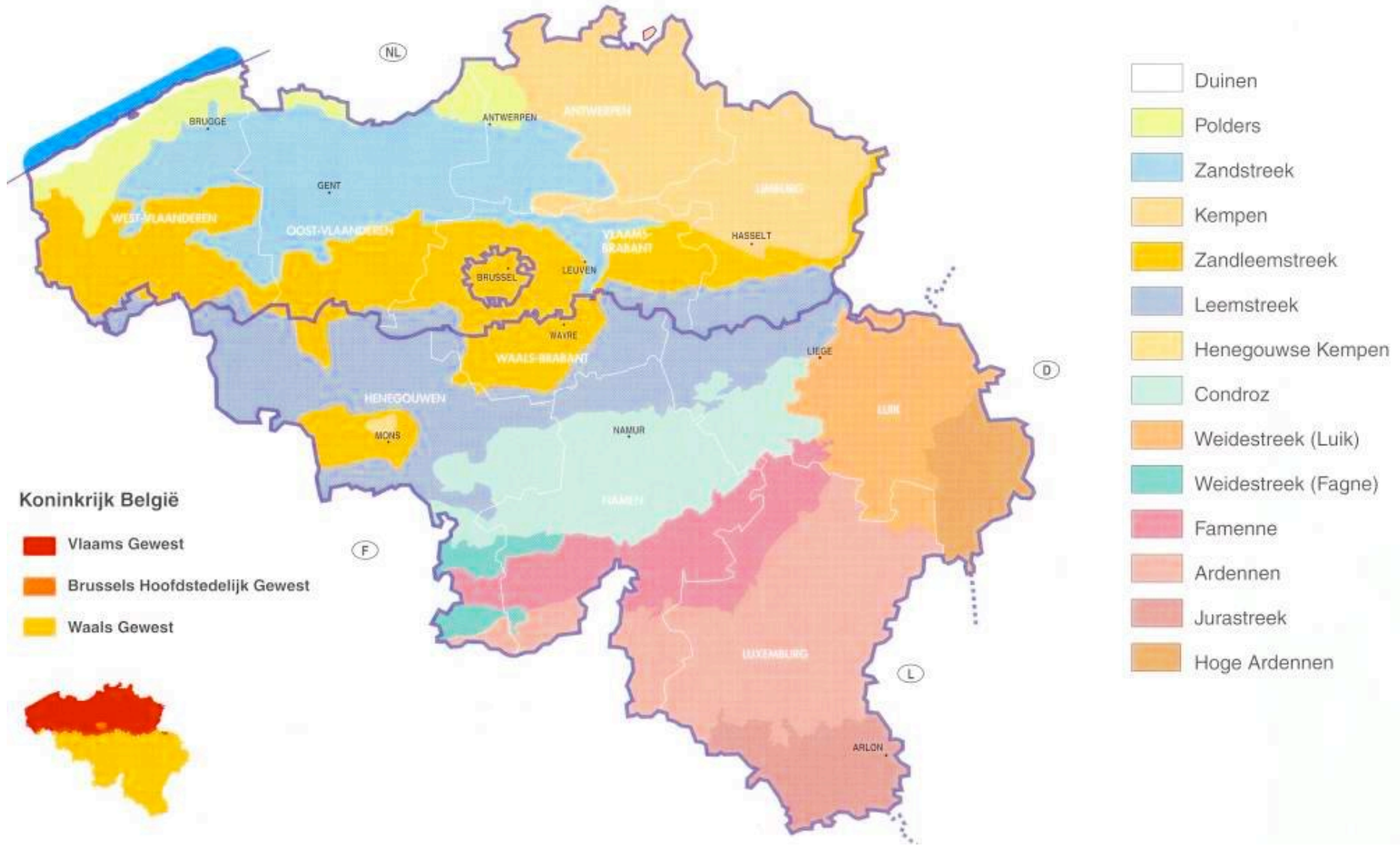


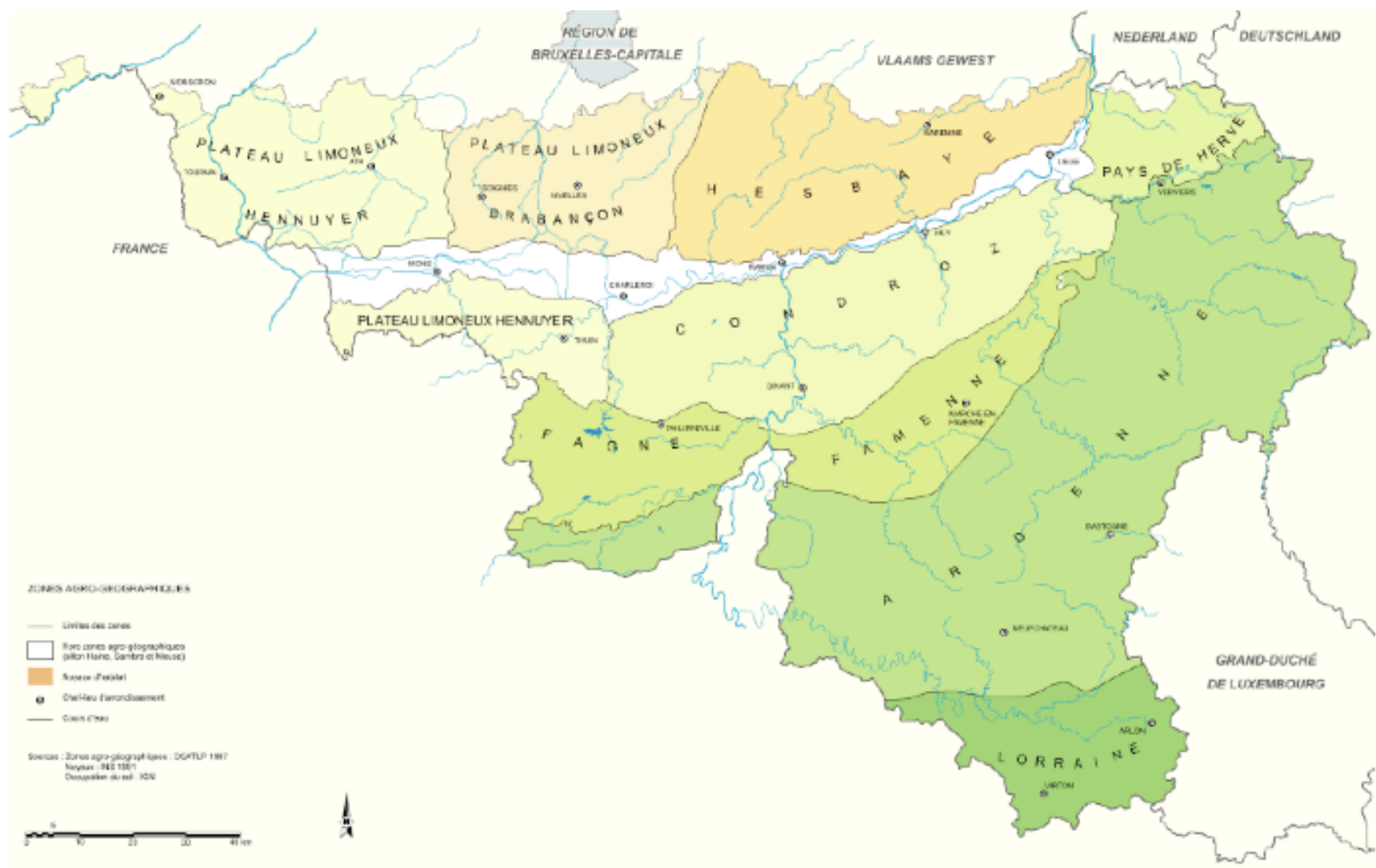
les districts de la Belgique

domaine atlantique



Kaart van de landbouwstreken van België





RÉGION DE
BRUXELLES-CAPITALE

VLAAMS GEWEST

NEDERLAND DEUTSCHLAND

PLATEAU LIMONEUX

PLATEAU LIMONEUX

H E S B A Y E

PAYS DE HERVE

HENNUYER

BRABANÇON

FRANCE

PLATEAU LIMONEUX HENNUYER

C O N D R O I Z

F A G N E

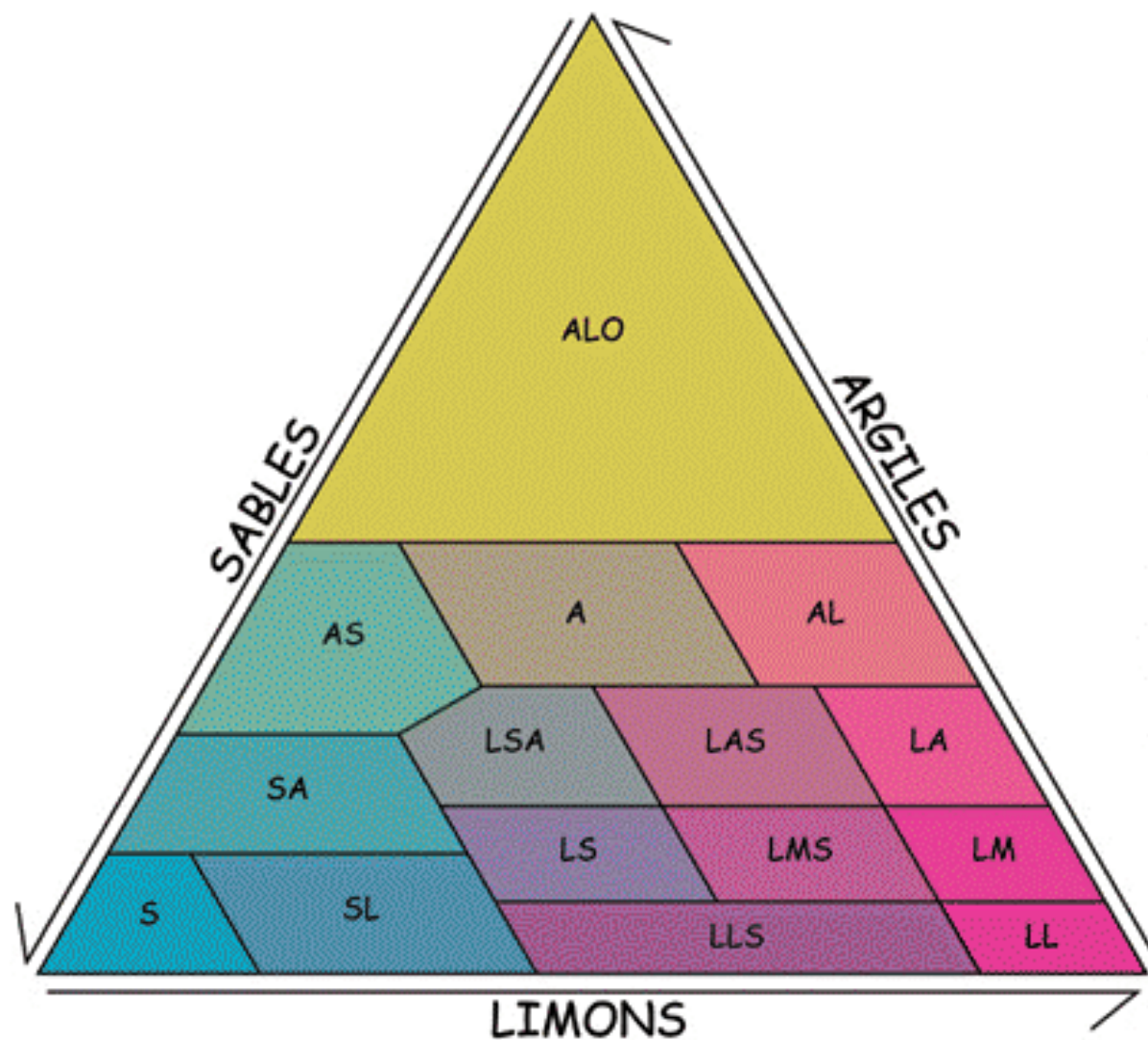
F A M E N N E S E

A R D E N N E

A R D E N N E

GRAND-DUCHÉ DE LUXEMBOURG

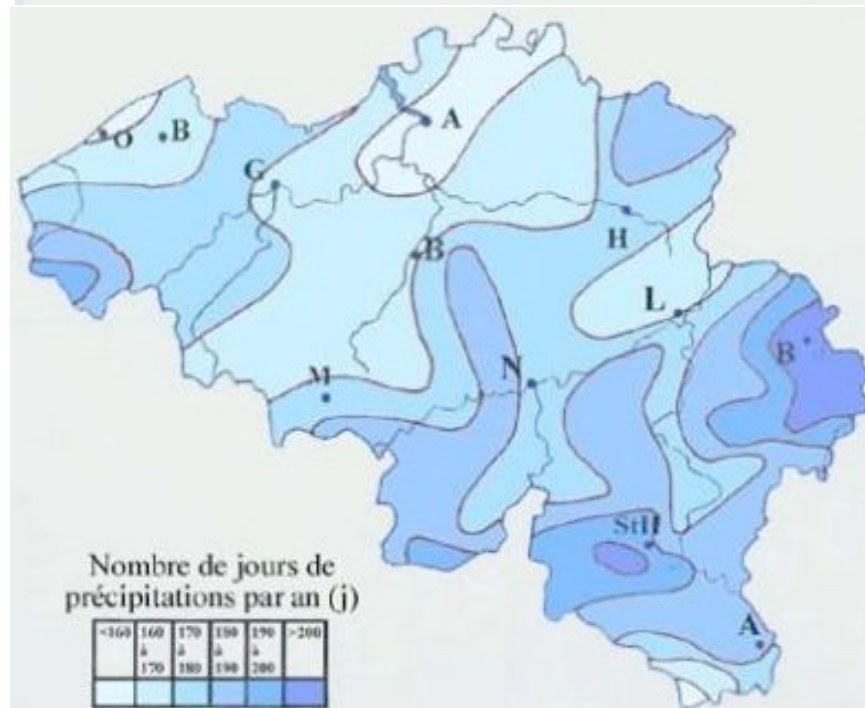
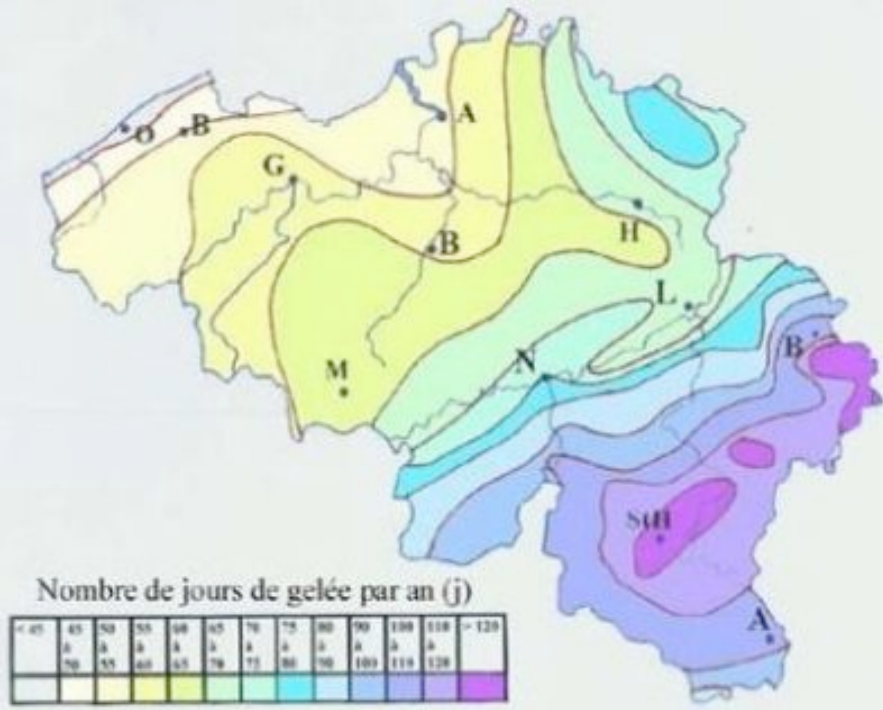
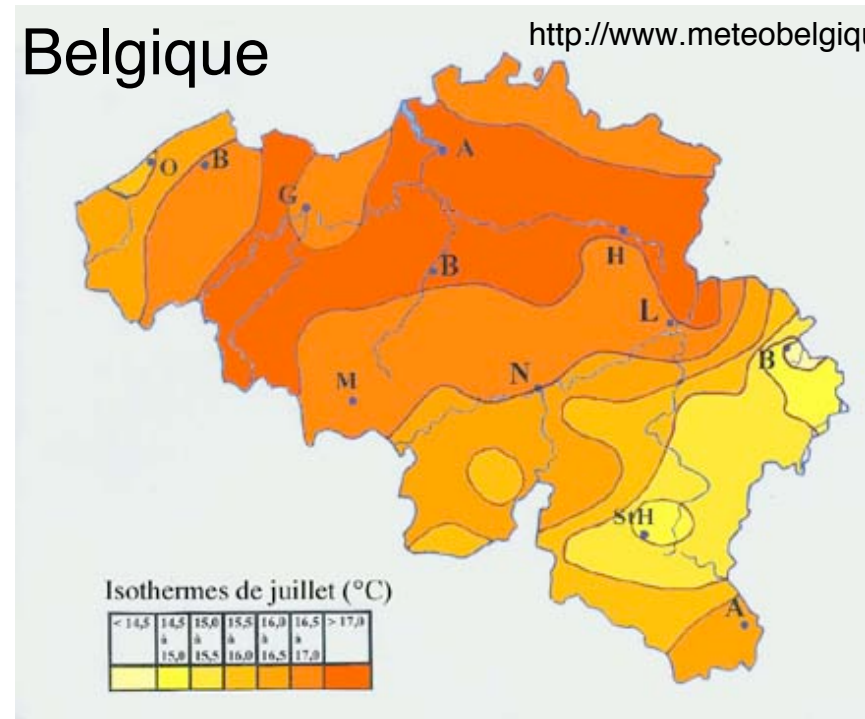
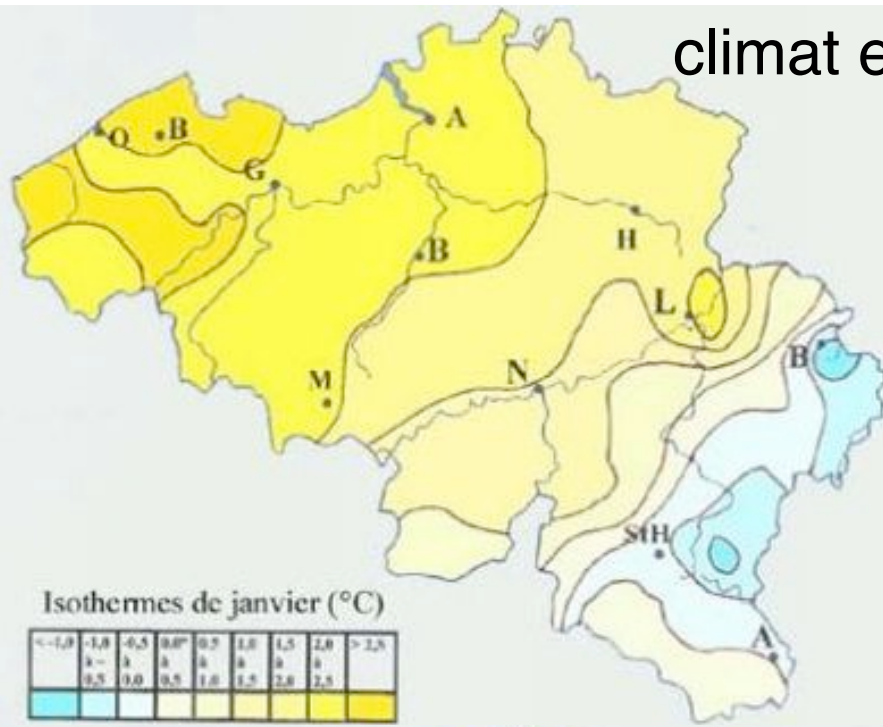
L O R R A I N E



- ALO argile lourde
- AL argile limoneuse
- A argile
- AS argile sableuse
- LA limon argileux
- LM limon moyen
- LL limon léger
- LAS limon argilo-sableux
- LSA limon sablo-argileux
- LMS limon moyen sableux
- LS limon sableux
- LLS limon léger sableux
- SA sable argileux
- SL sable limoneux
- S sable

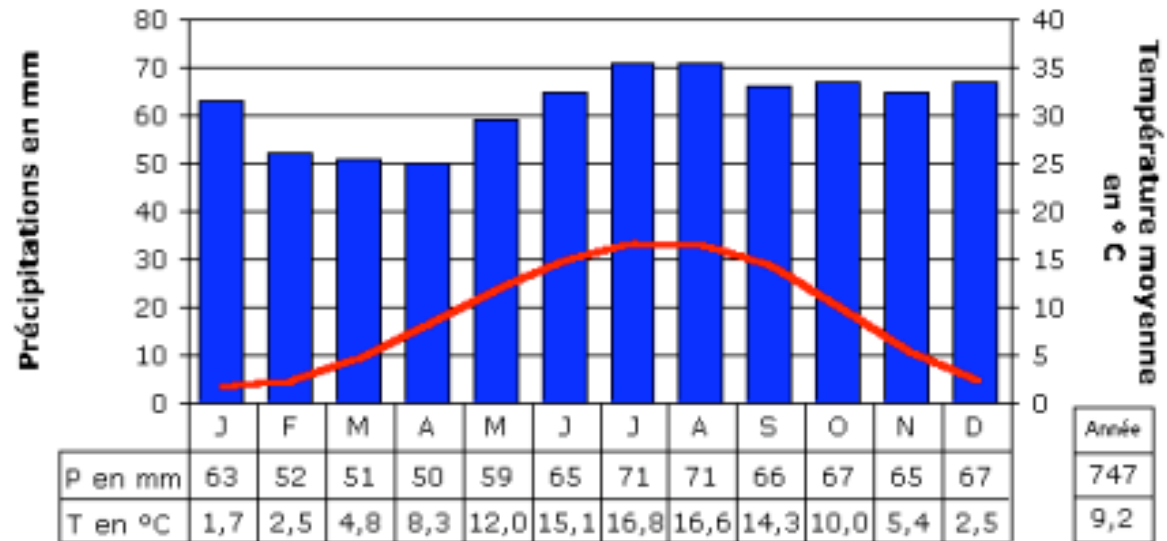
climat en Belgique

<http://www.meteobelgique.be>

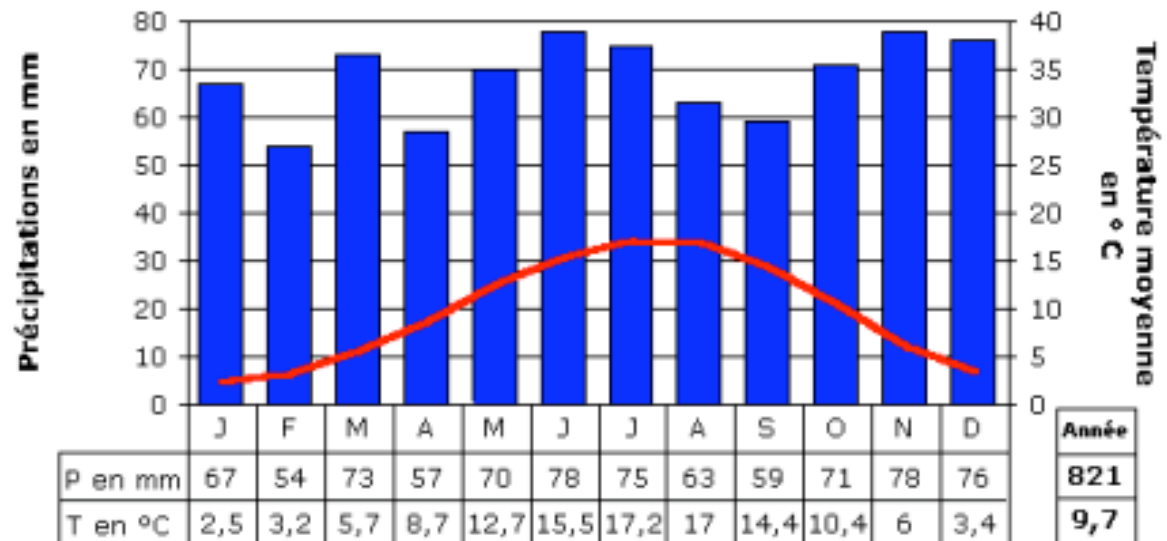


climatogrammes Brabant

Beuvechain (Belgique)



Uccle (Belgique) - station 06447



Moyennes climatologiques 1961 - 1990